

A photograph of a winding asphalt road through a dense forest. The trees are tall and thin, with a thick canopy of green leaves. The ground is covered in ferns and other lush vegetation. The overall atmosphere is misty and serene.

# ForestX

Your digitalization partner



CF Harvest Demo



# CFHarvest

Realtids styrning och återrapportering av skogsåtgärder

**forestX**  
YOUR DIGITALIZATION PARTNER

## Skogsföretag

- Förenklad administration
- Tjänst som vidareutvecklas
- En lösning för all operativ rapportering
- Branchledande Planeringsstöd
- Stödjer all typ av skogliga aktiviteter
- Inte bara avverkning!

## Entreprenörer

- ETT system för alla arbetsåtgärder i skogen!
- En lösning för ALLA maskiner
- Stöd för alla plattformar
- Förbättrad effektivitet
- Fullt kartstöd i maskin och handheter
- Komplet offlinefunktionalitet



Planering



Utförande



Övervakning



Rapportering



# CFHarvest Historik

---

- Gick i produktion Januari 2017  
Finns idag i ca 2000 maskiner
- Totalt använder nästan 6000 användare tjänsten.  
Maskin och skogsvårdsentreprenörer.
- Referenser
  - Metsähallitus
  - HedeDanmark
  - StoraEnso
  - Metsä Group
  - FMA
  - Westas
  - Versowood
  - Pölkky
  - Acfor

**forestX**  
YOUR DIGITALIZATION PARTNER

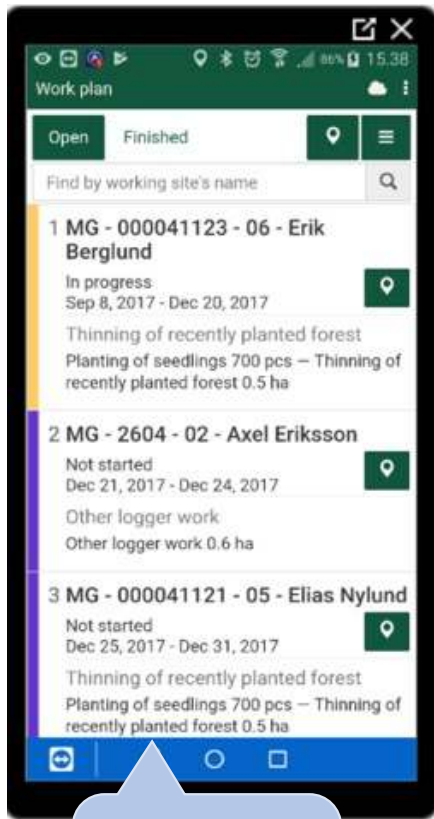
 **Trimble**



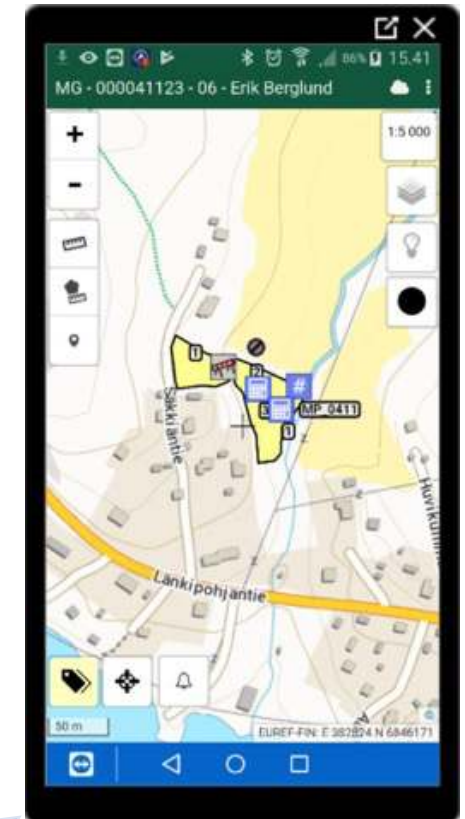
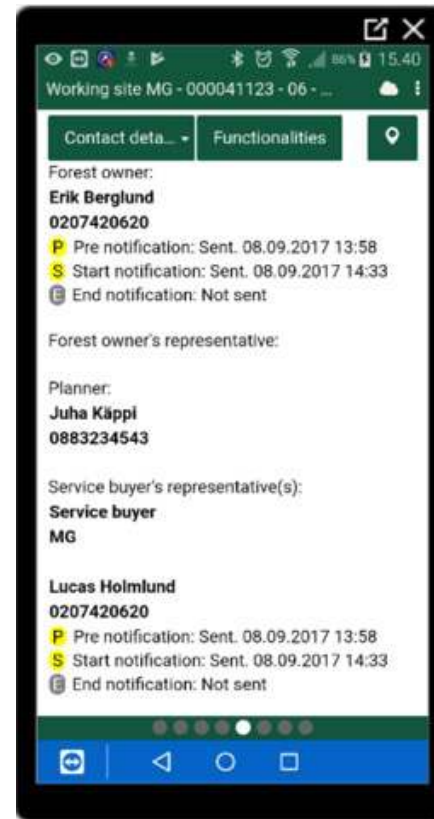
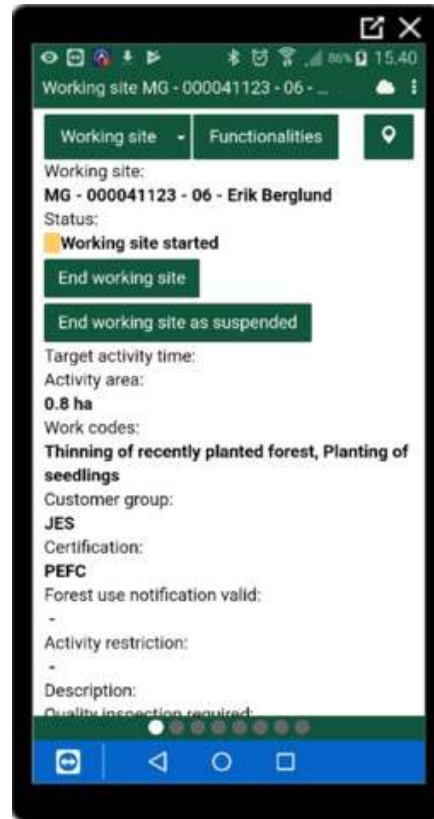
# Kartcentrerad lösning

The screenshot displays the FHarvest software interface. On the left, a map shows a yellow route and several yellow polygons representing work areas. Labels on the map include 'Veckefjärdens golfbana' and 'Veckefjärdens golfbana'. Four specific work areas are labeled with IDs: 'WF Johan Hedlund 2131234', 'WF Johan Hedlund 2131235', 'WF Johan Hedlund 2141234', and 'WF Johan Hedlund 2141235'. The top navigation bar includes 'FHarvest', 'Beställningar', 'Arbetsplanering', 'Meddelanden', 'Administration', 'Meddelandelogg', and 'Rapporter'. The right side features a resource calendar for May 2021, with columns for days 21 through 25. A resource named 'Frida Fransson (113235)' is assigned to work on May 22nd. Below the calendar, there are buttons for 'Kalender', 'Nuvarande månad', and 'XLS'. The bottom left corner shows a scale bar for 100 meters.

# Mobillösning

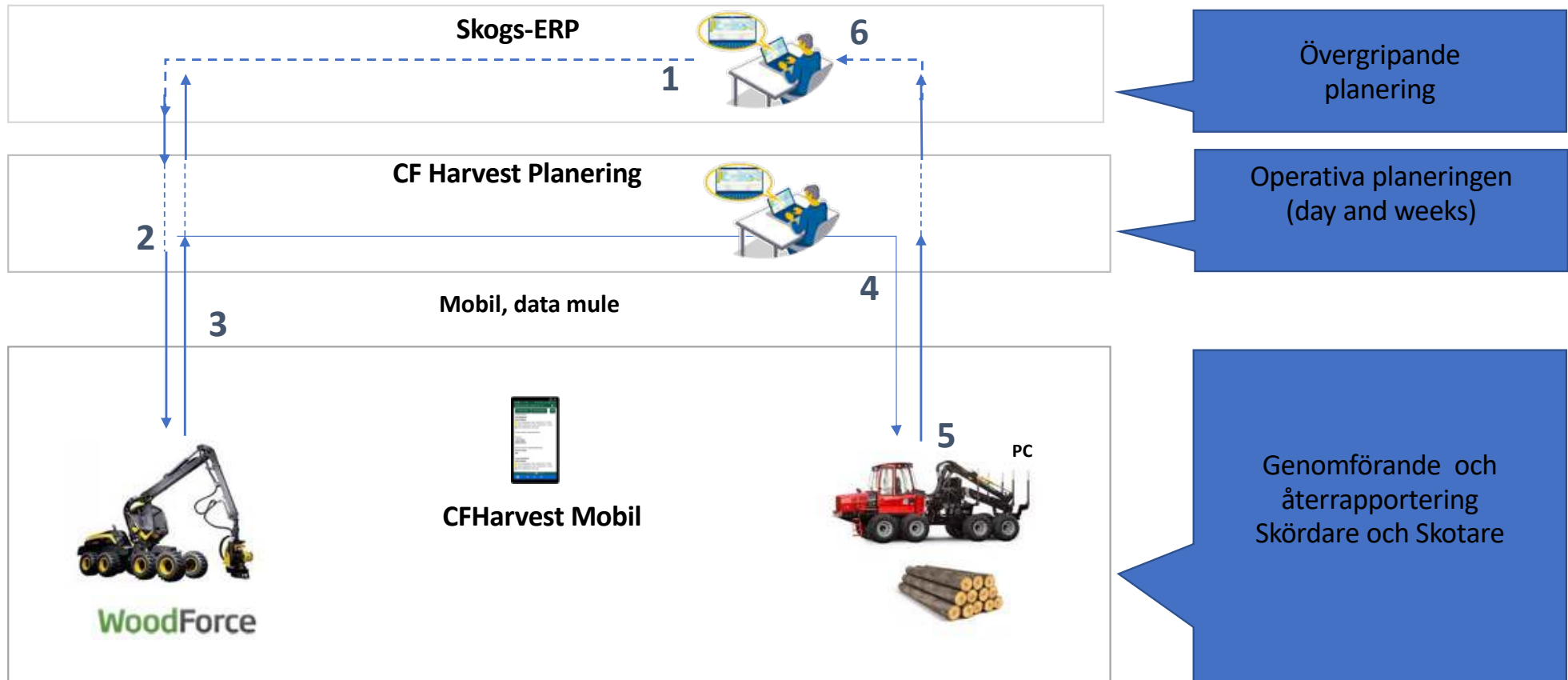


Work plan with three working sites.



Working site details including map view.

# CFHarvest planering och kontroll



A photograph of a winding asphalt road through a dense forest. The trees are tall and thin, with a thick canopy of green leaves. The ground is covered in fallen leaves and ferns. The overall atmosphere is misty and serene.

# ForestX

Your digitalization partner

ForestX

